APPENDIX B
AERIAL PHOTOGRAPHY AND TOPOGRAPHIC MAPS OF DRAIN ALIGNMENT



NOTES:
1.) BASE PHOTO TAKEN IN OCTOBER 2001
2.) PROJECTION: NEVADA STATE PLANE, WEST ZONE
1927 NORTH AMERICAN DATUM (FEET)

BROWN AND CALDWELL
Carson City, Nevada

DATE: APRIL 2002

Atlantic Richfield Company

PROJECT NUMBER: 21243

SCALE:
800 0 800 1600 2400 Feet
1:30000

N

B7
2001 COLOR AERIAL PHOTO - YERINGTON MINE

YERINGTON, NEVADA

NOTES:
1.) BASE PHOTO TAKEN IN OCTOBER 2001
2.) PROJECTION: NEVADA STATE PLANE, WEST ZONE
1927 NORTH AMERICAN DATUM (FEET)

BROWN AND CALDWELL
Carson City, Nevada

DATE: APRIL 2002

Atlantic Richfield Company

PROJECT NUMBER: 21243

SCALE:
400 0 400 800 1200 Feet
1:12000

N

B7 - INSET
2001 COLOR AERIAL PHOTO - YERINGTON MINE

YERINGTON, NEVADA

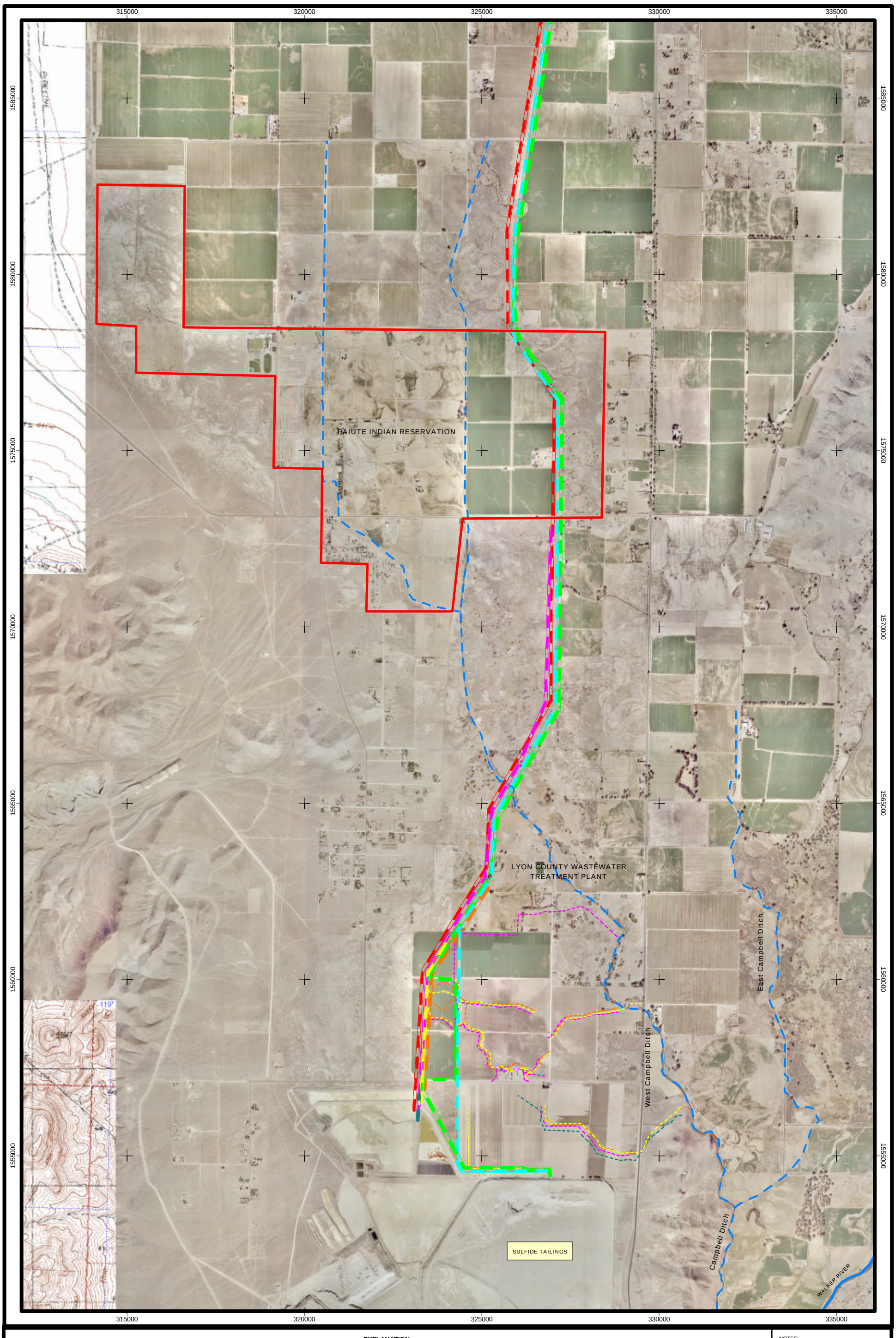

EXPLANATION

- 2001 WABUSKA DRAIN ALIGNMENT (B7)
- 1987 WABUSKA DRAIN ALIGNMENT (B6)
- 1980 WABUSKA DRAIN ALIGNMENT (B5)
- 1980 OTHER CONVEYANCE FEATURE (B5)
- 1977 WABUSKA DRAIN ALIGNMENT (B4)
- 1977 OTHER CONVEYANCE FEATURE (B4)
- 1957 WABUSKA DRAIN ALIGNMENT (B3)
- 1954 WABUSKA DRAIN ALIGNMENT (B2)
- 1954 OTHER CONVEYANCE FEATURE (B2)
- 1938 WABUSKA DRAIN ALIGNMENT (B1)
- 1938 OTHER CONVEYANCE FEATURE (B1)
- PAIUTE INDIAN RESERVATION (BLM 1998)

NOTES:
1.) BASE PHOTO TAKEN IN OCTOBER 2001
2.) PROJECTION: NEVADA STATE PLANE, WEST ZONE
1927 NORTH AMERICAN DATUM (FEET)

BROWN AND CALDWELL
Carson City, Nevada

DATE: APRIL 2002

Atlantic Richfield Company

PROJECT NUMBER: 21243

SCALE:
800 0 800 1600 2400 Feet
1:30000

N

B8
HISTORICAL WABUSKA DRAIN AND OTHER CONVEYANCE ALIGNMENTS
YERINGTON, NEVADA

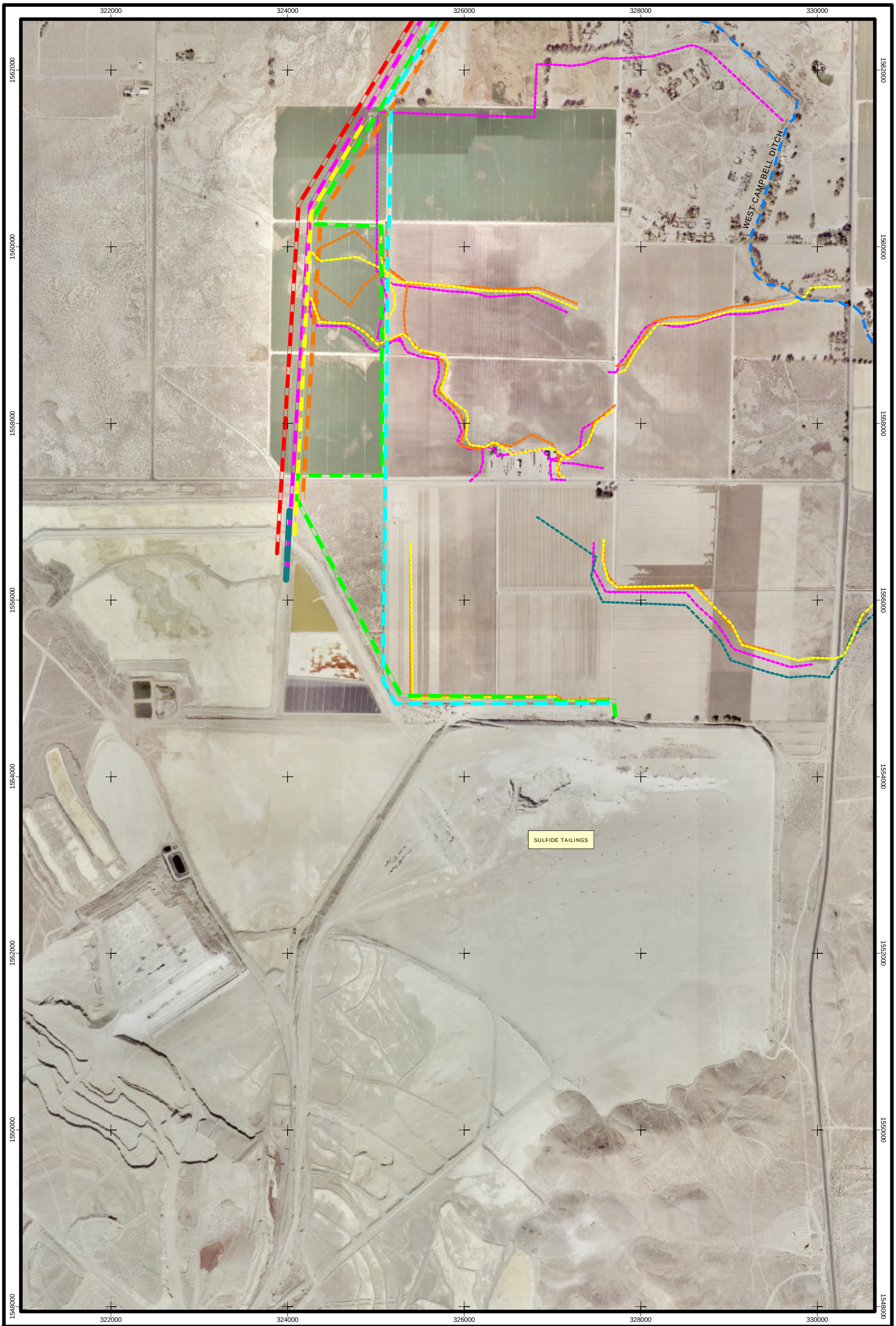

EXPLANATION

- 2001 WABUSKA DRAIN ALIGNMENT (B7)
- 1987 WABUSKA DRAIN ALIGNMENT (B6)
- 1980 WABUSKA DRAIN ALIGNMENT (B5)
- 1980 OTHER CONVEYANCE FEATURE (B5)
- 1977 WABUSKA DRAIN ALIGNMENT (B4)
- 1977 OTHER CONVEYANCE FEATURE (B4)
- 1957 WABUSKA DRAIN ALIGNMENT (B3)
- 1954 WABUSKA DRAIN ALIGNMENT (B2)
- 1954 OTHER CONVEYANCE FEATURE (B2)
- 1938 WABUSKA DRAIN ALIGNMENT (B1)
- 1938 OTHER CONVEYANCE FEATURE (B1)
- PAIUTE INDIAN RESERVATION (BLM 1998)

NOTES:
1.) BASE PHOTO TAKEN IN OCTOBER 2001
2.) PROJECTION: NEVADA STATE PLANE, WEST ZONE
1927 NORTH AMERICAN DATUM (FEET)

BROWN AND CALDWELL
Carson City, Nevada

DATE: APRIL 2002

Atlantic Richfield Company

PROJECT NUMBER: 21243

SCALE:
400 0 400 800 1200 Feet
1:12000

N

B8 - INSET
HISTORICAL WABUSKA DRAIN AND OTHER CONVEYANCE ALIGNMENTS
YERINGTON, NEVADA